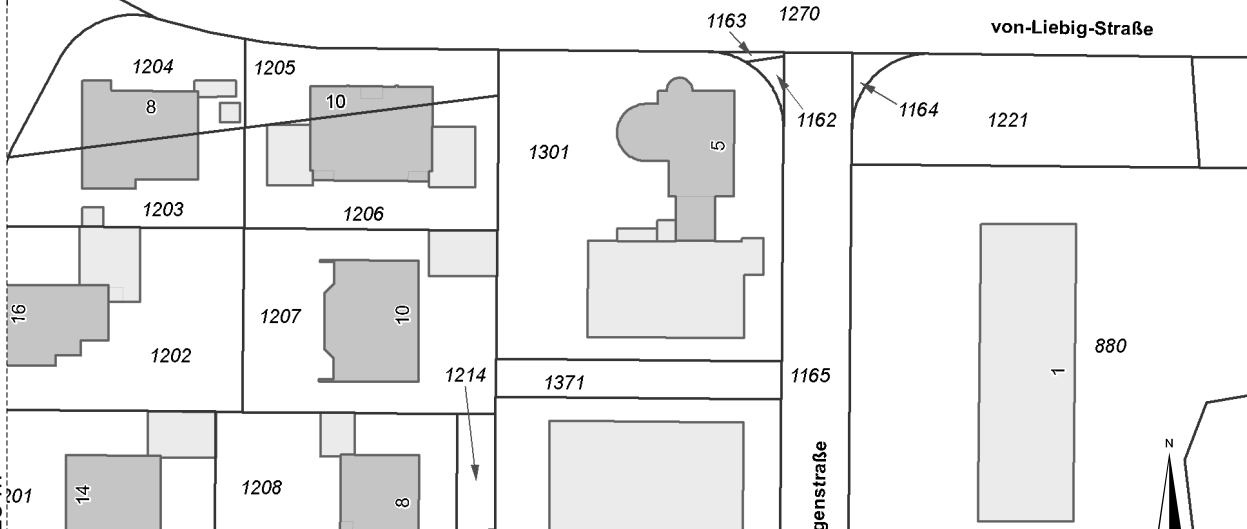
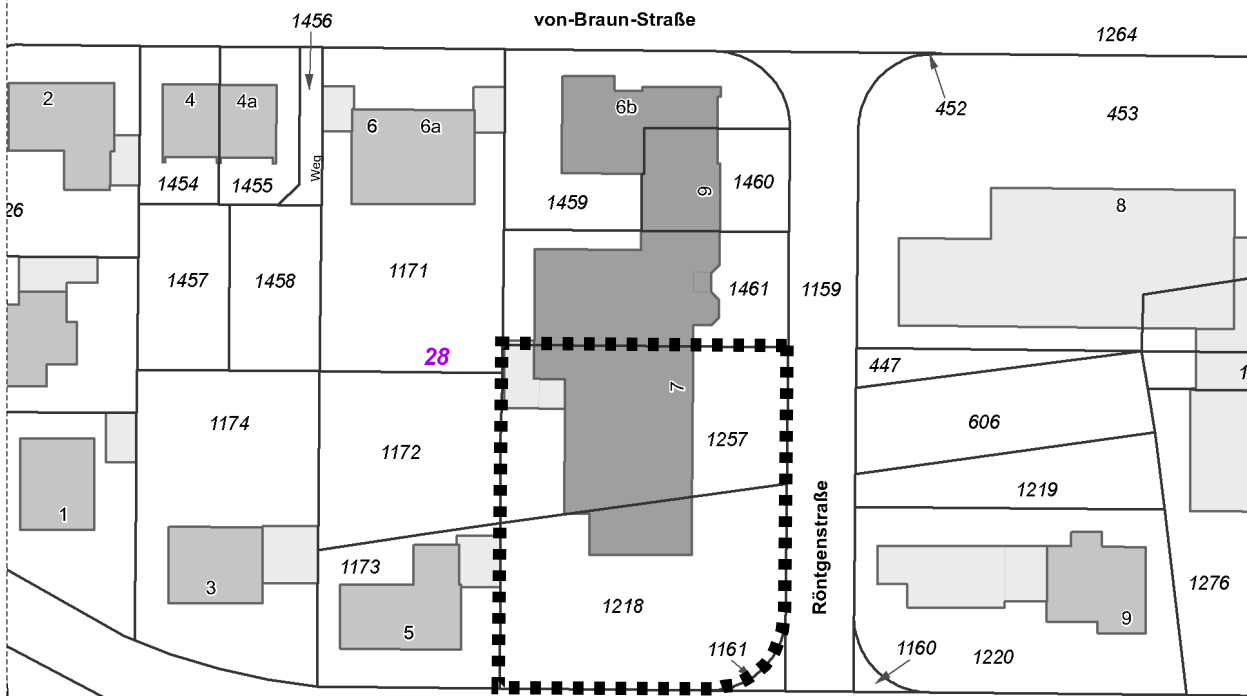
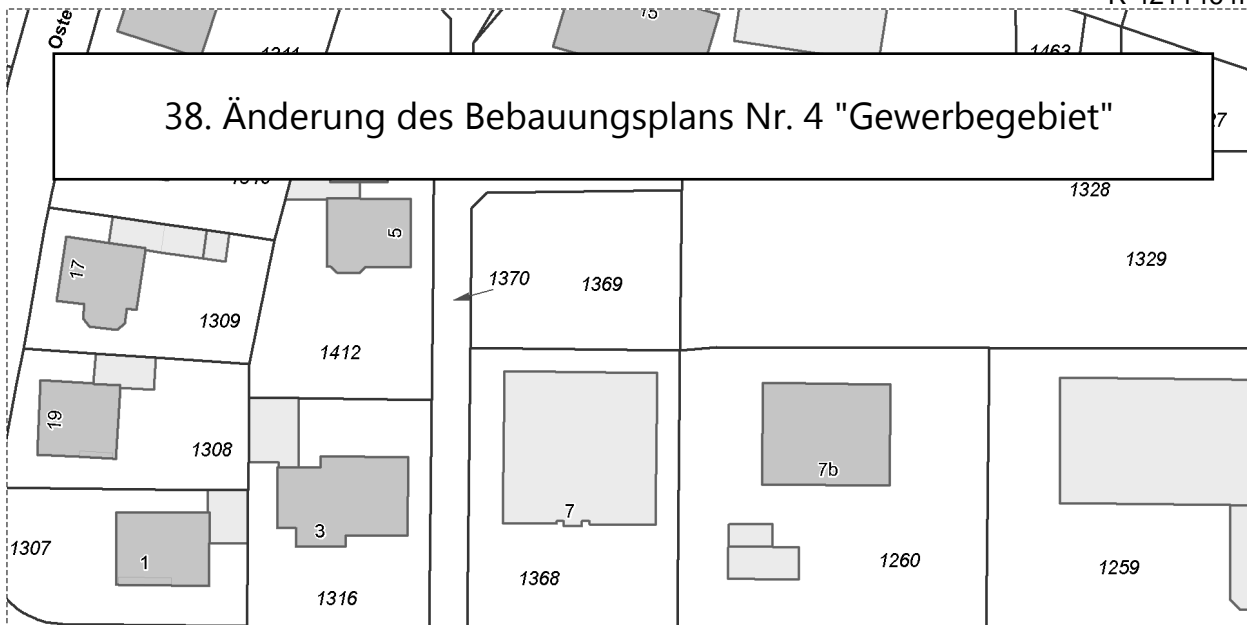


R 421146 m

H 5766183 m

38. Änderung des Bebauungsplans Nr. 4 "Gewerbegebiet"



H 5765923 m

© Geodaten: Land NRW, Bonn und Kreis Warendorf - kein amtlicher Auszug



1:1000

R 420982 m