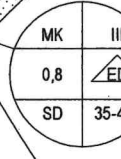
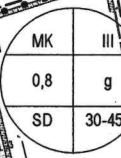
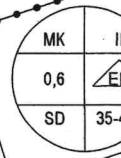
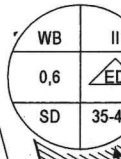


GEMARKUNG OSTBEVERN

FLUR 26

203



NORDEN

FLUR 25

FLUR 27

x,y,z = vorhandene Höhe in Meter über Normalhöhennull
 x,y,z = geplante Höhe in Meter über Normalhöhennull